



John DeVinney – Trail Supervisor

# Fairfield Glade Trails





# Our Volunteers

(3) – 2 hour sessions a week, 52 weeks a year

20+ completed Master Trail Building Class

# Volunteers are our Strength

**Construction Crew** - Roster of 54 volunteers - builds new trails, maintenance on reported trouble spots – reroutes for interferences with residential construction

**Trail Adopters** – Typically frequent walkers – they do a lot of the work themselves, blow leaves, remove roots, report trees down and big work

**Bridge Crew** – Maintain Crossing Structures plus build new ones

# Volunteers are our Strength


**Maintenance Crew** – Called out 42 times to remove trees in 2024

**Survey Crew** – requires many bushwacking trips to layout a good trail

**Trail Committee** –meet monthly, report progress, discuss future and needs, budgeting, interface with FFG club


**FFG Support** – solid support from many parts of the operation including board assistance, capital funding and maintenance interface

**FOTT** – Donations help to fund our work, plus coordinate with the marathon




# Neighborhood Trail Focus

- Saint George Place – All hand dug  
opened Spring 2024
- Moss Creek – Partially Machine  
Built Opened Fall 2024



# Cumberland County Hiking Marathon

4 to 6 weeks of Trail Crew work to  
prepare for annual marathon



---

# Grassy Pavers

---

Repairs to muddy areas that could not be avoided and to create a good low maintenance trail

# Camp Branch Trail



- One mile loop along 3 waterways
- Camp Branch, Daddys Creek, Pond Branch
- 20 foot Seasonal Waterfall
- 400 foot long Waterslide
- Promontory (MacDuff) Overlook
- Split Rock
- Proposed Parking Area
- ½ mile of machine built trail





# Camp Branch Area Map

East of Dorchester Golf Course



# Mac Duff Overlook

Spur trail Access



Split Rock



# Waterslide

400 foot long cascade

# Seasonal Waterfall

---





# Daddys Creek and Pond Branch



# Machine Work

<30% Side slope

Boulder field covered with roots and vines

Some slabs exceeded 1,000 pounds



# Camp Branch Proposed Extensions

Phase II – South roughly along Westchester Drive and Daddys Creek

Phase III – East along Daddy's Creek and the Lancashire Bluff



Questions ?.